

2 ACRES
MESIC PRAIRIE
2010

MESIC PRAIRIE
SEEDING 2012

WET MESIC
PRAIRIE
SEEDING 2012

INVASIVE TREE
REMOVAL
AREAS 2011

ADD POTTED
PLANTS 2012

ROSCOE
TOWNSHIP

WMP


SM

WMP

EXISTING
OBSERVATION
DECK
STONE
BRIDGE

Kimikinnick
Creek

EXISTING
SAVANNA
REMNANT



2009 SAVANNA
RESTORATION







STONE BRIDGE TRAIL

NO PUBLIC ACCESS
TO BE DEVELOPED IN 2012

ACCESS DRIVE

BELVIDERE RD.


LEGEND

-  NEW PRAIRIE RESTORATIONS
-  MESIC (M) PRAIRIE
-  WET-MESIC (WMP) PRAIRIE
-  SEDGE MEADOW (SM)
-  REFORESTATION AREA
-  MESIC SAVANNA

DIRECTIONS: Located on Burr Oak Road in Rockton, Illinois. From Rockford travel north on Hwy. 251 until the intersection with Roscoe Road. Turn right or east on Roscoe Road. The next intersection is Main Street turn north or left until the intersection with Burr Oak Road. Turn right or east on Burr Oak Road.

FACILITIES: 98.5 acre preserve. Adjacent to Sone Bridge Trail.

NOTE: Preserve open at 7:00 a.m. - closed 1/2 hour after sunset.
All reservations subject to GENERAL USE REGULATION ORDINANCE.



STONEBRIDGE FOREST PRESERVE

6601 Burr Oak Road, Roscoe 61073



October 2011