












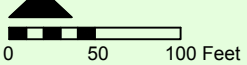


LEGEND

-  Reservation site (pentagon, light green)
Camp Site Number
 -  Non-reservation (Open) site (Circle, dark green)
 -  Reservation site 50 amp electric (light green pentagon inside red square)
 -  Open site 50 amp electric (dark green circle inside red square)
 -  Reservation site 30 amp electric (Light green pentagon inside pink square)
 -  Open site 30 amp electric (Dark green circle inside pink square)
 -  Firewood Bin
 -  Dump Station
 -  Handicapped site
 -  Outhouse
 -  Dumpster
 -  Shower house
 -  Water
- 
 0 50 100 Feet

DIRECTIONS: 9 miles west of Rockton. Rockton Road to Forest Preserve Road. Preserve is at the dead end of Forest Preserve Road

SUGAR RIVER FOREST PRESERVE CAMPGROUND

10127 FOREST PRESERVE ROAD

DURAND, IL 61024

